










# LEGEND




## Dyke Location/Priority

-  Dyke Location as Provided by UTRCA 2004 Inspection\*
  -  Degraded
  -  Critical
  -  Threshold
  -  No Action Required
- See Table 1 on p. 5 for definitions of priority levels.

## Vegetation Community\*\*

-  Anthropogenic
-  Floodplain

## Land Parcel Ownership

-  Private
-  City of London
-  UTRCA

NOTES:  
 1. Air Photo provided by UTRCA.  
 \*2. Dyke locations provided by the 2004 Inspection for the UTRCA.  
 \*\*3. Vegetation features were assigned following the ELC protocol: Ecological Land Classification for Southern Ontario methodology (Lee, H.T., W.D. Bakowsky, J. Riley, J. Bowles, M. Puddister, P. Uhlig, and S. McMurray. 1998. Ecological Land Classification for Southern Ontario: First Approximation and its Application. Ontario Ministry of Natural Resources, Southcentral Science Section, Science Development and Transfer Branch. SCSS Field Guide FG-02).  
 Vegetation communities have been designated at the Community Series Level, the lowest level in the ELC that can be identified without a site visit (ELC Field Guide, 1998, pg. 18). A site visit and vegetation species inventory was conducted. A vascular plant list for species identified during the site visit is presented in Appendix 1. An Anthropogenic community type has been introduced to account for residential, commercial, industrial and public open spaces that are maintained in an ornamental setting.


## City of London Dyke System Broughdale Dyke

 **DOUGAN & ASSOCIATES**  
 ECOLOGICAL CONSULTING SERVICES  
 7 WATERLOO AVENUE, GUELPH, ONTARIO, N1H 3H2  
 PH: (519) 822-1609 FAX: (519) 822-5389  
 EMAIL: info@dougan.ca WEB: www.dougan.ca

PROJECT: DA05-07A London Dykes  
 CLIENT: City of London

DATE: February 2006
SCALE: 1:2000
DRAWN BY: KSL
CHECKED BY: TF

FIGURE NUMBER:  
**DA09**



A portion of the Broughdale dyke is adjacent to a large manicured lawn with ornamental plantings. There is a 2 m. wide recreational path along the dyke. The floodplain contains several deep pools with aquatic species. This is potential amphibian habitat.