




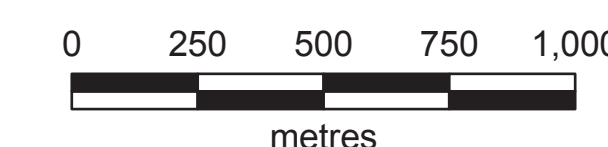


# City of Woodstock Natural Heritage Inventory

Figure 3 - Community Forestry Sites  
planted by UTRCA and/or  
City of Woodstock

## Legend

-  Community Forestry Projects
-  Watercourse
-  Tiled or Virtual Water Segment
-  Natural Woodlands
-  Woodstock Boundary (2005)



**UPPER THAMES RIVER**  
CONSERVATION AUTHORITY

Map produced by UTRCA under licence with the  
Ontario Ministry of Natural Resources, Ontario Geospatial  
Data Exchange. Copyright © 1994, 2007  
Queen's Printer for Ontario.

