






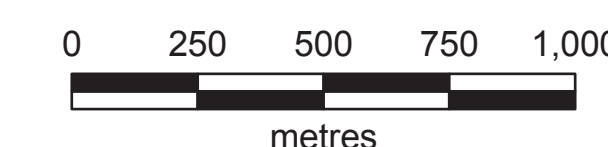


**City of Woodstock
Natural Heritage Inventory**

Figure 5
Fisheries, Benthic Macroinvertebrates (BMI),
and Mussel Sampling Locations

Legend

-  Fish Records
-  Benthic Records
-  Mussel Records
-  Watercourse
-  Tiled or Virtual Water Segment
-  Natural Woodlands
-  Woodstock Boundary (2005)



UPPER THAMES RIVER
CONSERVATION AUTHORITY

Map produced by UTRCA under licence with the
Ontario Ministry of Natural Resources, Ontario Geospatial
Data Exchange. Copyright © 1994, 2007
Queen's Printer for Ontario.

