







**City of Woodstock
Natural Heritage Inventory**

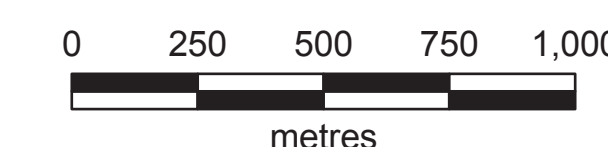
Figure 6 - Provincial Water
Quality Monitoring

Legend

PWQMN Site

Status

-  Active
-  Discontinued
-  Natural Woodlands
-  Watercourse
-  Tiled or Virtual Water Segment
-  Woodstock Boundary (2005)



**UPPER THAMES RIVER
CONSERVATION AUTHORITY**

Map produced by UTRCA under licence with the
Ontario Ministry of Natural Resources, Ontario Geospatial
Data Exchange. Copyright © 1994, 2007
Queen's Printer for Ontario.

