


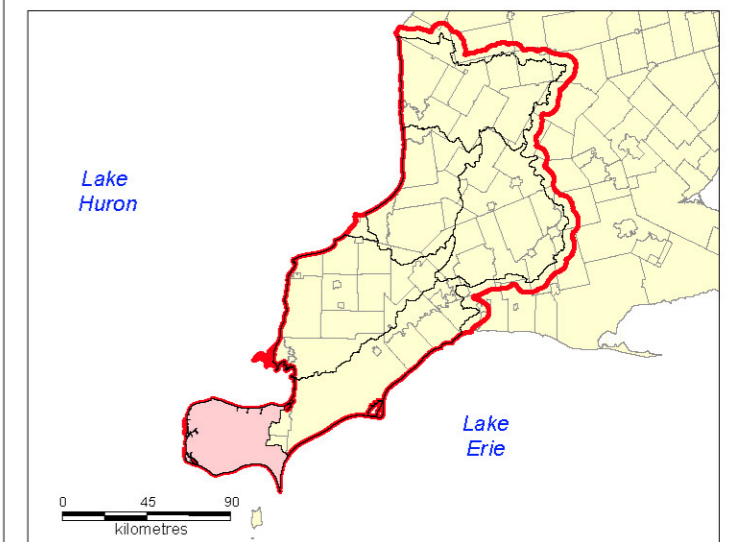
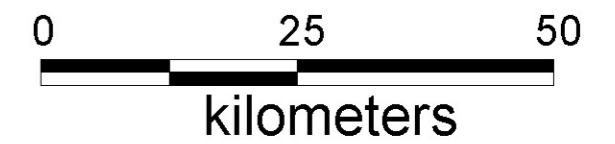


**Six Conservation Authorities
Three Dimensional Groundwater
Flow Model**

Legend

-  Cross-Section Location
-  Study Area
-  Conservation Authorities



Disclaimer: This map is intended for illustrative purposes only. This figure is to be read in conjunction with the Six Conservation Authorities Feflow Model Report.

Digital Mapping Sources:
Base Mapping features - Ministry of the Environment.

Date: September, 2004



**Figure 8: Cross Section Locations
Essex CA**

