

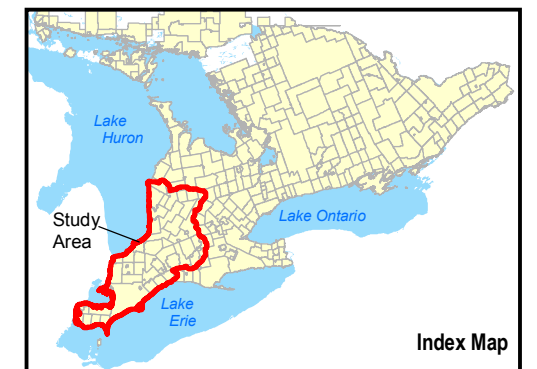
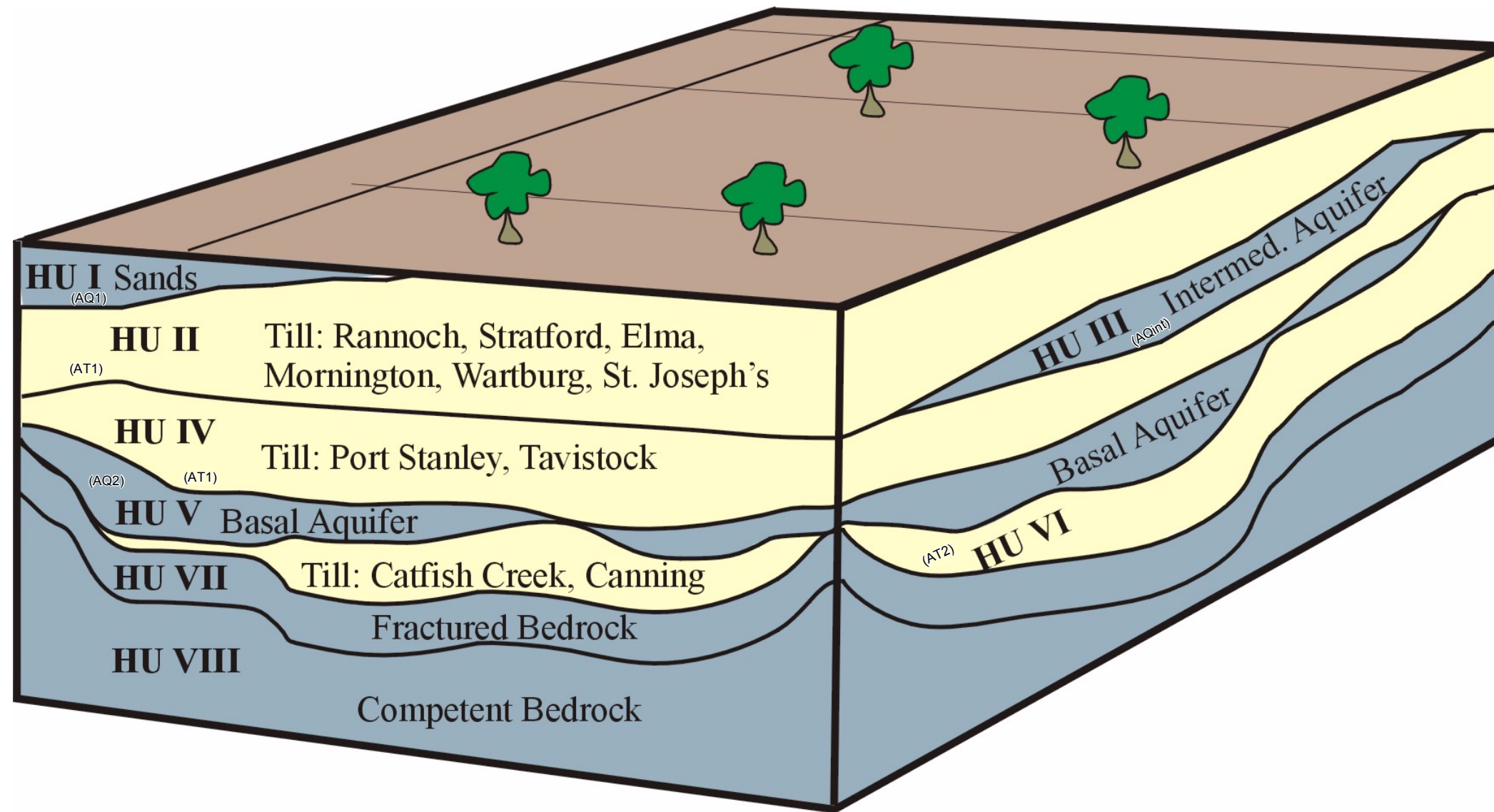


**Six Conservation Authorities  
Geological and Hydrogeological  
Model Project**

-  Aquifer
-  Aquitard



Disclaimer: This map is intended for illustrative purposes only. Figure is to be read in conjunction with the Six Conservation Authorities FEFLOW model report.  
 Digital Mapping Sources: Base mapping features - Ministry of the Environment.  
 Water well information - Ministry of the Environment.

Date: November 2006

PN: 3040318 TN: 1715



Please note that this figure is not to scale.

**Figure 12: Conceptual Hydrostratigraphic Structure**