

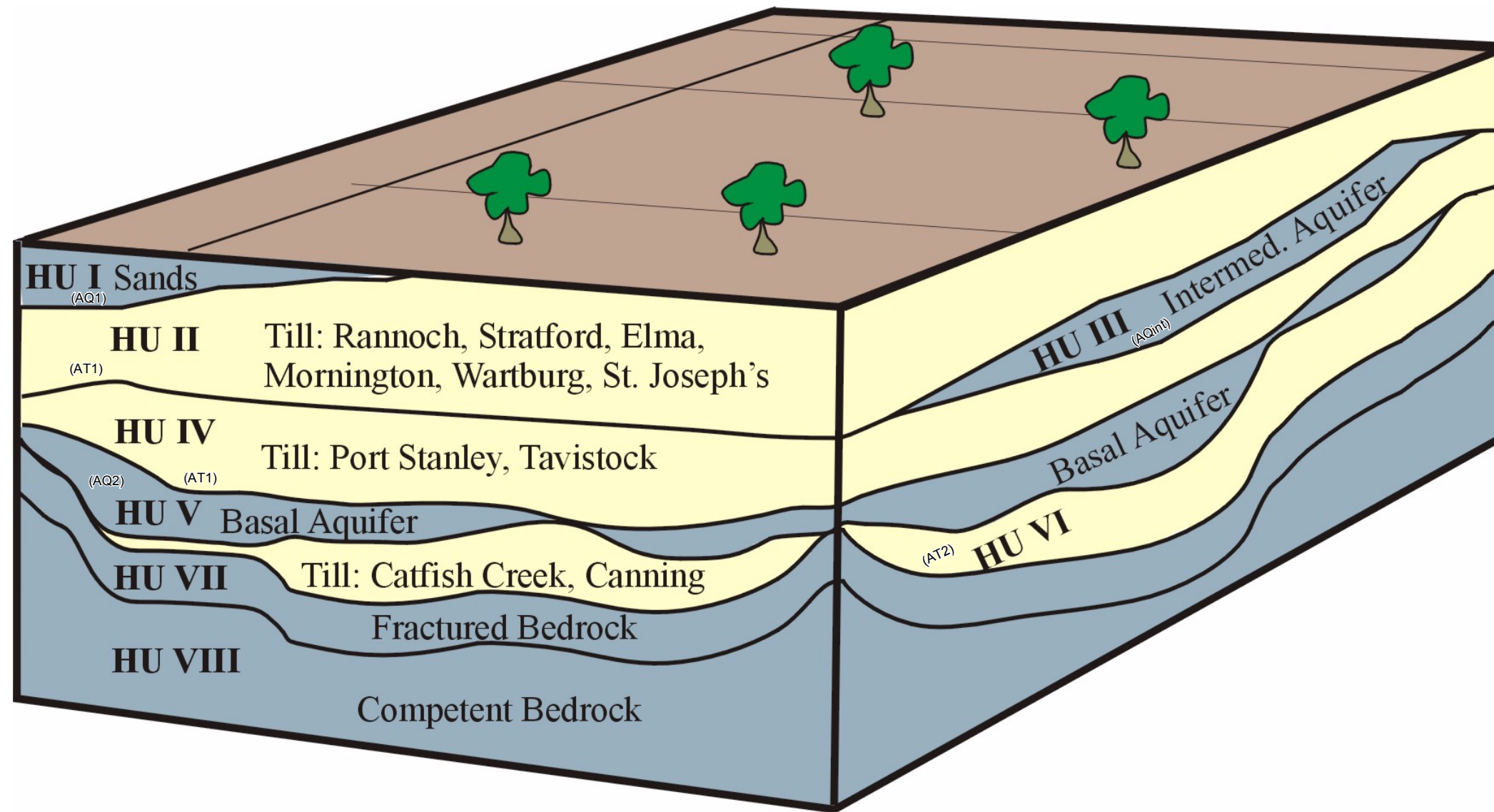


**Six Conservation Authorities
Geological and Hydrogeological
Model Project**

-  Aquifer
-  Aquitard



Disclaimer: This map is intended for illustrative purposes only. Figure is to be read in conjunction with the Six Conservation Authorities FEFLOW model report.
 Digital Mapping Sources: Base mapping features - Ministry of the Environment.
 Water well information - Ministry of the Environment.

Date: November 2006



Please note that this figure is not to scale.

Figure 2-1: Conceptual Hydrostratigraphic Structure