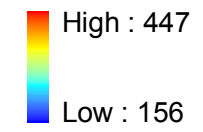


Six Conservation Authorities Geological and Hydrogeological Model Project

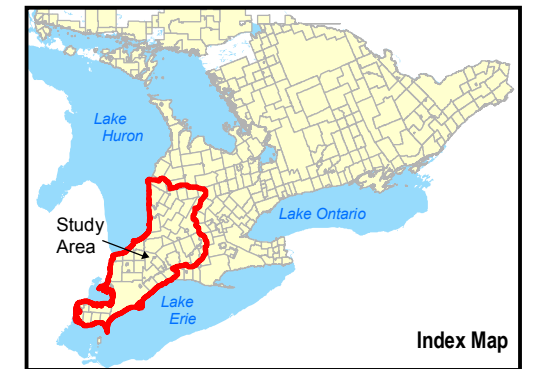
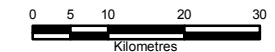
Legend

- Contours
- Major Rivers
- Major Highways
- Lakes
- Study Boundary
- County Boundaries
- Conservation Area Boundaries

Elevation (masl)



1:1,000,000



Disclaimer: This map is intended for illustrative purposes only. Figure is to be read in conjunction with the Six Conservation Authorities FEFLOW model report.
Digital Mapping Sources: Base mapping features - Ministry of the Environment.
Water well information - Ministry of the Environment.

Date: November, 2006

TIN:827



Figure 2-7: Observed Shallow Equipotentials

Map Projection: UTM NAD83 Zone 17