







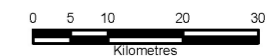


Six Conservation Authorities Geological and Hydrogeological Model Project

Legend

-  Conservation Area Boundaries
-  County Boundaries
-  Study Boundary
-  Wells Used in Analysis
-  Major Highways
-  Major Rivers
-  Lakes
-  High : 86 m
Low : 1 m

1:1,000,000



Disclaimer: This map is intended for illustrative purposes only. Figure is to be read in conjunction with the Six Conservation Authorities FEFLOW model report.
Digital Mapping Sources: Base mapping features - Ministry of the Environment.
Water well information - Ministry of the Environment.

Date: December, 2004



Figure 22: Isopach Aquitard HU VI (AT2)

Map Projection: UTM NAD83 Zone 17

