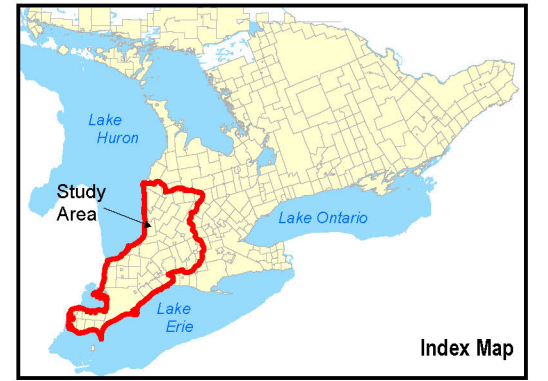
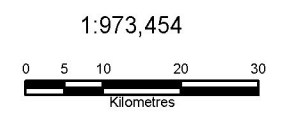
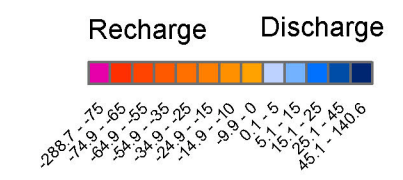


Six Conservation Authorities Geological and Hydrogeological Model Project

Legend

- Conservation Area Boundaries
- County Boundaries
- Study Boundary
- Major Highways
- Major Rivers
- Lakes



Disclaimer: This map is intended for illustrative purposes only. Figure is to be read in conjunction with the Six Conservation Authorities FEFLOW model report.
 Digital Mapping Sources - Base mapping features - Ministry of the Environment.
 Water well information - Ministry of the Environment.

Date: December, 2004



Figure 24: Recharge/Discharge

Map Projection: UTM NAD83 Zone 17