


Middlesex Natural Heritage Systems Study 2014







Significant Vegetation Patches



Produce by Upper Thames River Conservation Authority, July 2014.
 Basemapping :Land Information Ontario, Copyright © Queens Printer, 2014.
 Vegetation Patch and Significant Valley Systems defined by Conservation Authorities: Ausable Bayfield, St. Clair Region, Upper Thames River, Lower Thames Valley, based on 2010 imagery.



Legend

-  Significant Valley System
-  Meet No Criteria
-  Meet At Least One Criteria
-  Study Boundary
-  First Nation Reserve
-  London