














Legend


-  Provincially Significant Wetlands
-  Proposed Upland Corridor
-  City of London Official Plan
ESA Boundary
-  Proposed ESA Boundary

Plantings

-  Area to be Planted - Trees
-  Planted - Trees
-  Stop Maintenance
-  Area to be Planted - Meadow

Natural Hazards

-  250 yr Floodline
-  Remnant Valley Slope
-  Stable Slope
-  Toe Erosion & Stable Slope
-  Top of Slope

-  # Reference Points for
Objective 4

Location Map

