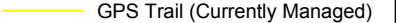
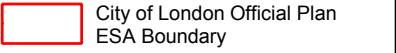
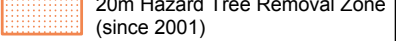
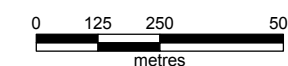
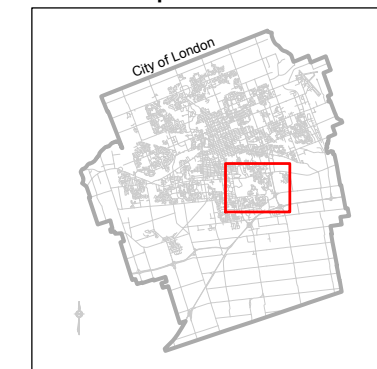


**Legend**

-  GPS Trail (Currently Managed)
-  City of London Official Plan  
ESA Boundary
-  20m Hazard Tree Removal Zone  
(since 2001)

**Location Map**



**UPPER THAMES RIVER**  
CONSERVATION AUTHORITY

Map produced by UTRCA with data provided by the City of London.  
2004 Aerial Photography.  
Copyright © UTRCA 2005.

