

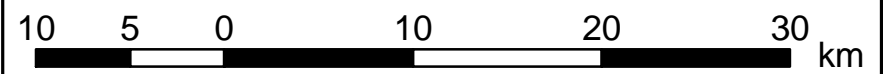


MIDDLESEX - ELGIN GROUNDWATER STUDY

Legend

-  Middlesex County
-  Elgin County
-  City of London
-  St. Thomas
-  Highway
-  Major Road
-  Analysis Area
-  Municipal Boundaries
-  Lake Erie
-  River

STUDY AREA



1 : 400 000

Note:
The information conveyed by this map is regional in nature and is not suited for use in site specific evaluations. Map should only be interpreted in conjunction with accompanying written report.

Digital Mapping Sources:
Base Mapping Features - Ministry of the Environment

© 2004 Queen's Printer For Ontario



1.1

JULY 2004

