







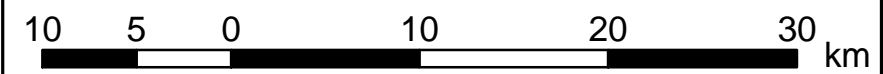


MIDDLESEX - ELGIN GROUNDWATER STUDY

Legend

-  Surface Water Streams
-  Lake Erie
- Tertiary Watershed**
-  2FF-Ausable
-  2GC-Big (Ontario)
-  2GD-Upper Thames
-  2GE-Lower Thames
-  2GF-Northwestern Lake Erie Shore
-  2GG-St. Clair-Sydenham

SURFACE WATER



1 : 400 000

Note:
The information conveyed by this map is regional in nature and is not suited for use in site specific evaluations. Map should only be interpreted in conjunction with accompanying written report.

Digital Mapping Sources:
Base Mapping Features - Ministry of the Environment
Watershed Names - Environment Canada

© 2004 Queen's Printer For Ontario



2.2

JULY 2004

Projection: UTM NAD83 ZONE 17

