













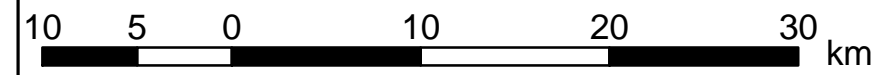


MIDDLESEX - ELGIN GROUNDWATER STUDY

Legend

-  Kettle Point Formation
Shale
 -  Hamilton Group
Limestone, Dolostone, Shale
 -  Marcellus Formation
Limestone, Dolostone, Shale
 -  Dundee Formation
Limestone, Dolostone, Shale
 -  Detroit River Group: Lucas Formation
Limestone, Dolostone, Shale
 -  Non Geological
 -  Subsurface Fault
 -  Surface Fault
 -  Analysis Area
 -  Cross-Section Locations
- Oil & Gas Wells: Uppermost Bedrock Formation Recorded
-  Kettle Point
 -  Hamilton Group
 -  Marcellus
 -  Dundee

BEDROCK GEOLOGY



1 : 400 000

Note:
The information conveyed by this map is regional in nature and is not suited for use in site specific evaluations. Map should only be interpreted in conjunction with accompanying written report.

Digital Mapping Sources:
Base Mapping Features - Ministry of the Environment
Bedrock Geology - Ministry of Northern Development and Mines,
1:1 000 000

© 2004 Queen's Printer For Ontario



3.1

JULY 2004

Projection: UTM NAD83 ZONE 17