


MIDDLESEX - ELGIN GROUNDWATER STUDY


Legend

• Flowing Wells

(-) Discharge (m)

 -52.6 to -20

 -20 to -5

 -5 to 5

(+) Recharge (m)

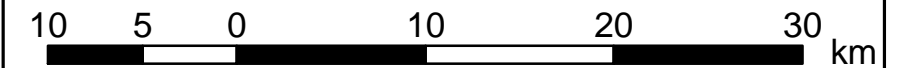
 5 to 40

 40 to 75

 >75

Water levels in aquifer (Map 4.5) subtracted by water table elevation (Map 4.3).

RECHARGE-DISCHARGE DEEP OVERBURDEN AQUIFER



1 : 400 000

Note:

The information conveyed by this map is regional in nature and is not suited for use in site specific evaluations. Map should only be interpreted in conjunction with accompanying written report.

Digital Mapping Sources:

Base Mapping Features - Ministry of the Environment
Water Well Information - Ministry of the Environment

© 2004 Queen's Printer For Ontario



4.8

JULY 2004

Projection: UTM NAD83 ZONE 17