






MIDDLESEX - ELGIN GROUNDWATER STUDY

Legend

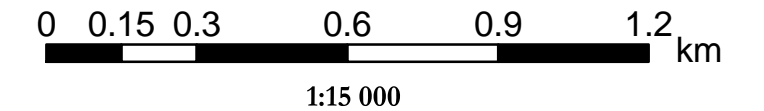
-  50 Day Capture Zone
-  2 Year Capture Zone
-  5 Year Capture Zone
-  25 Year Capture Zone
-  Pumping Wells

Potential Contaminant Source Identified from Field Survey

ID#	DESCRIPTION
(1)	Agriculture
(3)	Nursery and Tree Production

Note: Residential properties located within capture zone are serviced by private septic systems.

DORCHESTER WHPA LAND USE



Note:
The information conveyed by this map is regional in nature and is not suited for use in site specific evaluations. Map should only be interpreted in conjunction with accompanying written report.

Digital Mapping Sources:
Base Mapping Features - Ministry of the Environment
Water Well Information - Ministry of the Environment
Contaminant Source Information - Field Survey in Spring and Summer 2003
- Contaminant Databases as Identified in Section 6.3 of Report Text

© 2004 Queen's Printer For Ontario



7.1

JULY 2004