







MIDDLESEX - ELGIN GROUNDWATER STUDY

Legend

-  50 Day Capture Zone
-  2 Year Capture Zone
-  5 Year Capture Zone
-  25 Year Capture Zone
-  Residential Zoning
-  Commercial Zoning

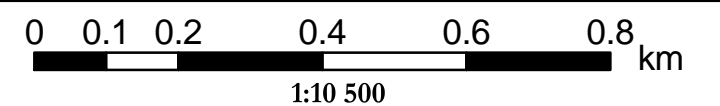
 Potential Contaminant Source Identified from Regional Contaminant Inventory

Potential Contaminant Source Identified from Field Survey

ID#	DESCRIPTION
(1)	Agriculture
(7)	Cemetery
(12)	Petroleum Pipelines
(15)	Automotive Dealers
(16)	General Automotive Repair

Note: Residential properties located within capture zone are serviced by private septic systems.

MELROSE WHPA LAND USE



Note:
The information conveyed by this map is regional in nature and is not suited for the use in site specific evaluations. Map should only be interpreted in conjunction with accompanying written report.

Digital Mapping Sources:
 Base Mapping Features - Ministry of the Environment
 Water Well Information - Ministry of the Environment
 Contaminant Source Information - Field Survey in Spring and Summer 2003
 - Contaminant Databases as Identified in Section 6.3 of Report Text

© 2004 Queen's Printer For Ontario



in association with

7.4

JULY 2004

Projection: UTM NAD83 ZONE 17