











# MIDDLESEX - ELGIN GROUNDWATER STUDY

## Legend

-  50 Day Capture Zone
-  2 Year Capture Zone
-  5 Year Capture Zone
-  25 Year Capture Zone
-  Residential Zoning
-  Commercial Zoning
-  Potential Contaminant Source Identified from Regional Contaminant Inventory
-  Pumping Wells
-  Wells - "not in use" (from WWIS)
-  Wells - with "poor water quality" (from WWIS)

## Potential Contaminant Source Identified from Field Survey

ID#	DESCRIPTION
(1)	Agriculture
(2)	Animal Food Manufacturing
(4)	Nursery Stores and Garden Centres
(5)	Golf Courses and Country Clubs
(7)	Cemetery
(8)	Solid Waste Landfill
(11)	Sand and Gravel Quarrying
(13)	Gasoline Station
(16)	General Automotive Repair
(18)	Sewage Treatment Facility
(19)	Rail Transportation

## KOMOKA WHPA LAND USE



1:15 000

### Note:

The information conveyed by this map is regional in nature and is not suited for use in site specific evaluations. Map should only be interpreted in conjunction with accompanying written report.

### Digital Mapping Sources:

Base Mapping Features - Ministry of the Environment  
 Water Well Information - Ministry of the Environment  
 Contaminant Source Information - Field Survey in Spring and Summer 2003  
 - Contaminant Databases as Identified in Section 6.3 of Report Text

© 2004 Queen's Printer For Ontario



# 7.5

JULY 2004

Projection: UTM NAD83 ZONE 17

