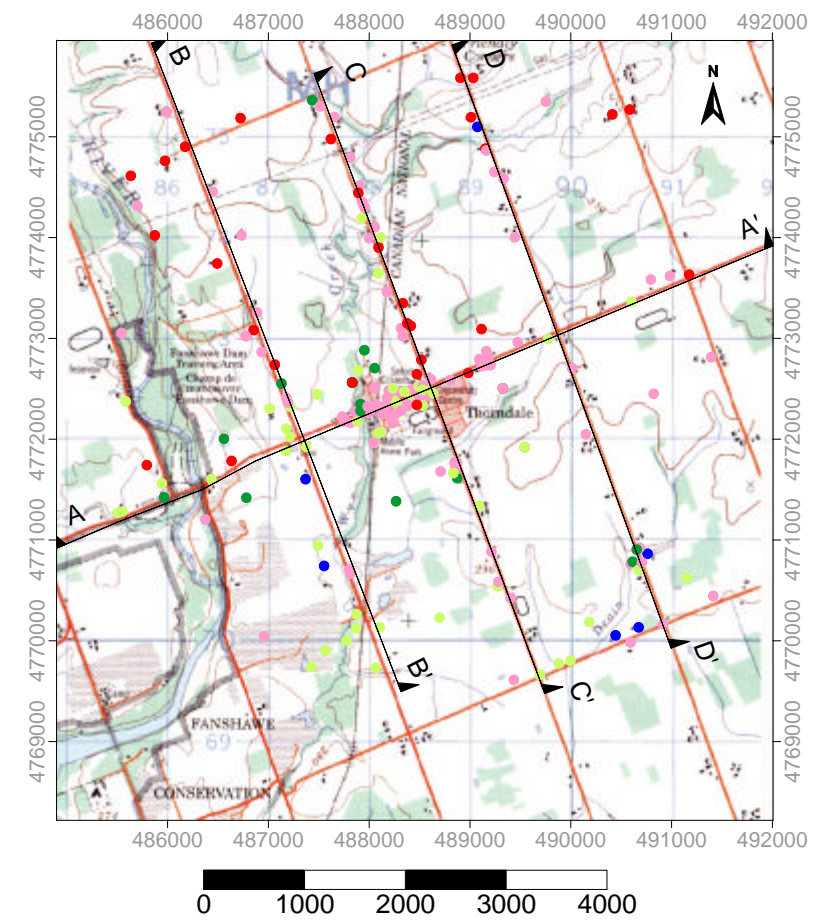
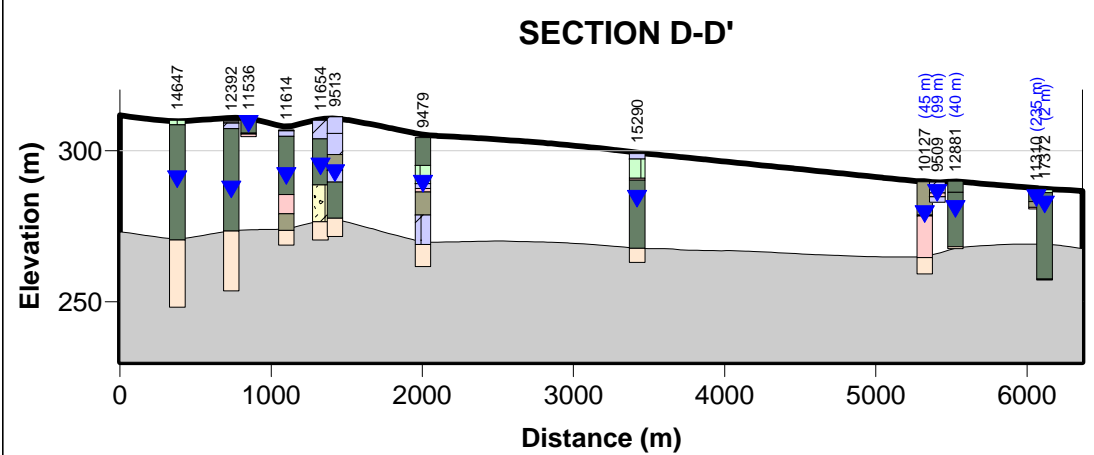
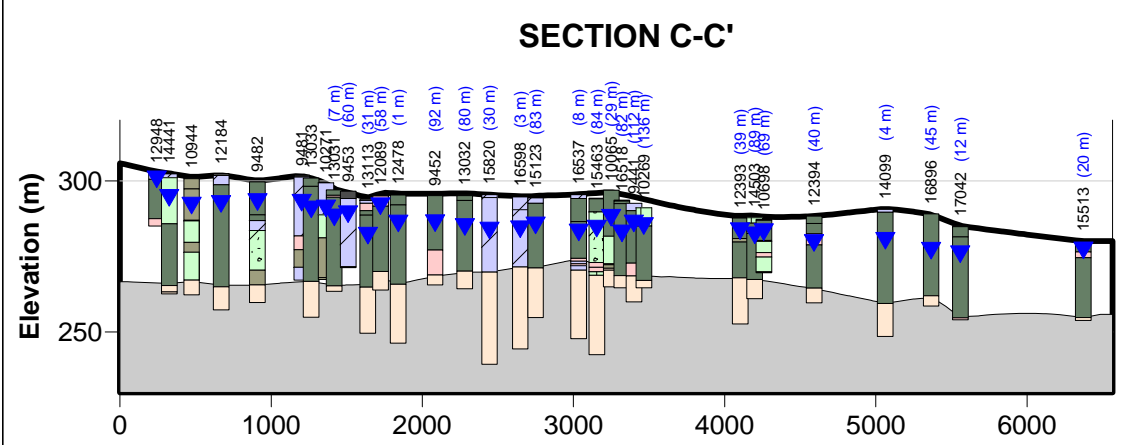
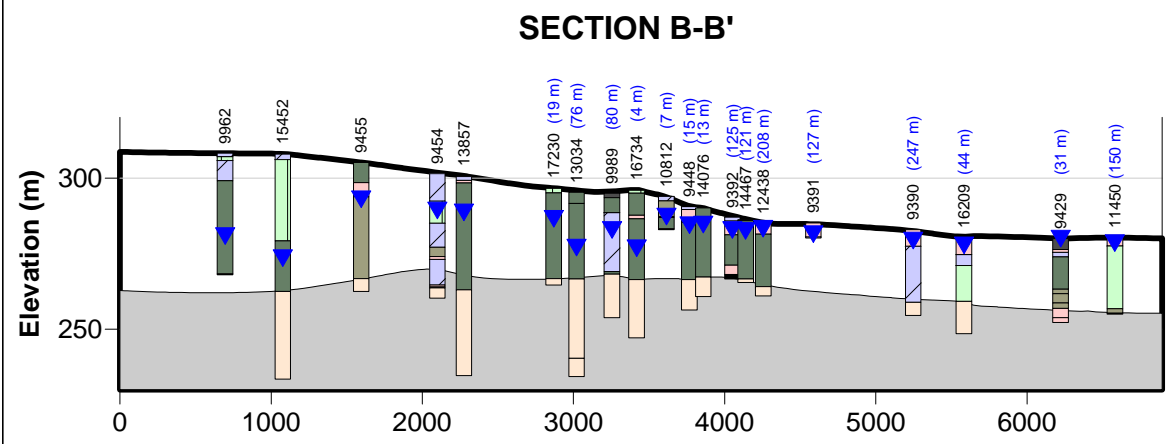
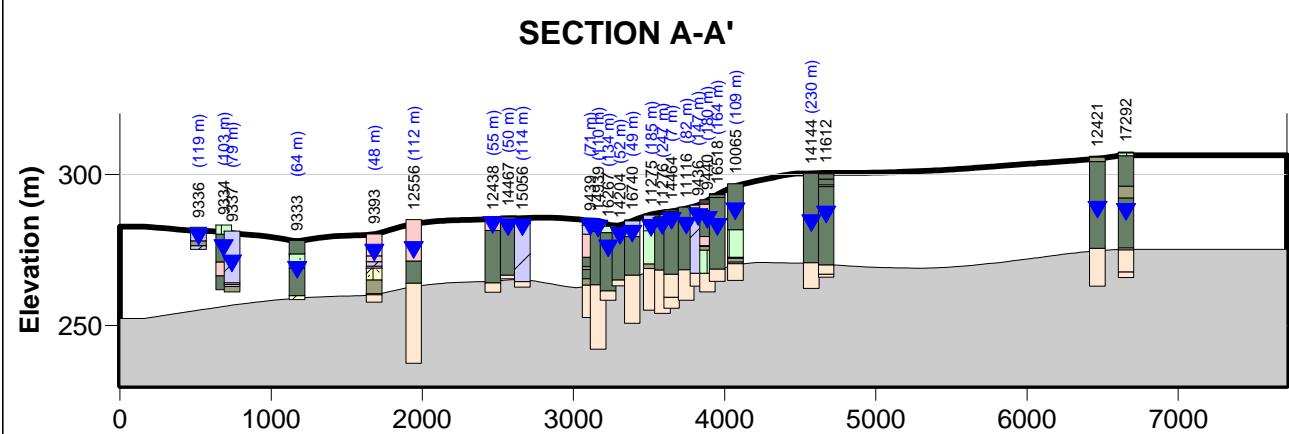


MIDDLESEX - ELGIN GROUNDWATER STUDY



- 0 to 10 m - 7 wells
- 10 to 20 m - 16 wells
- 20 to 30 m - 58 wells
- 30 to 45 m - 98 wells
- 45 to 100 m - 30 wells

LEGEND

- clay, silty clay
- diamicton: cl to cl/si matrix
- diamicton: si to sa/si matrix
- diamicton: si to sa/si, stoney
- diamicton: si/sa to sa matrix
- diamicton: si/sa to sa with gr/sa/si/cl interbeds
- diamicton: si/sa to sa, stoney
- diamicton: texture unknown
- fill (incl topsoil, waste)
- gravel, gravelly sand
- interbedded limestone/shale
- limestone
- miscellaneous; no obvious material code
- organic
- rock
- sand, silty sand
- shale
- silt, sandy silt, clayey silt

MOE Well Number 20176

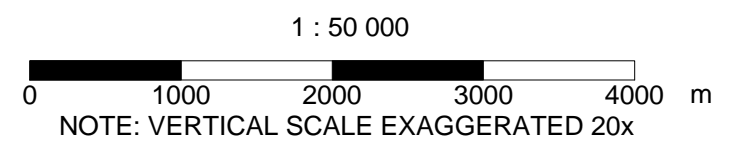
Offset Distance from Section Line (423 m)

Static Water Level

Overburden

Bedrock

THORNDALE WELLFIELD AREA



Note:
The information conveyed by this map is regional in nature and is not suited for the use in site-specific evaluations. Map should only be interpreted in conjunction with accompanying written report.
© 2004 Queen's Printer For Ontario

in association with

B.2

JULY 2004