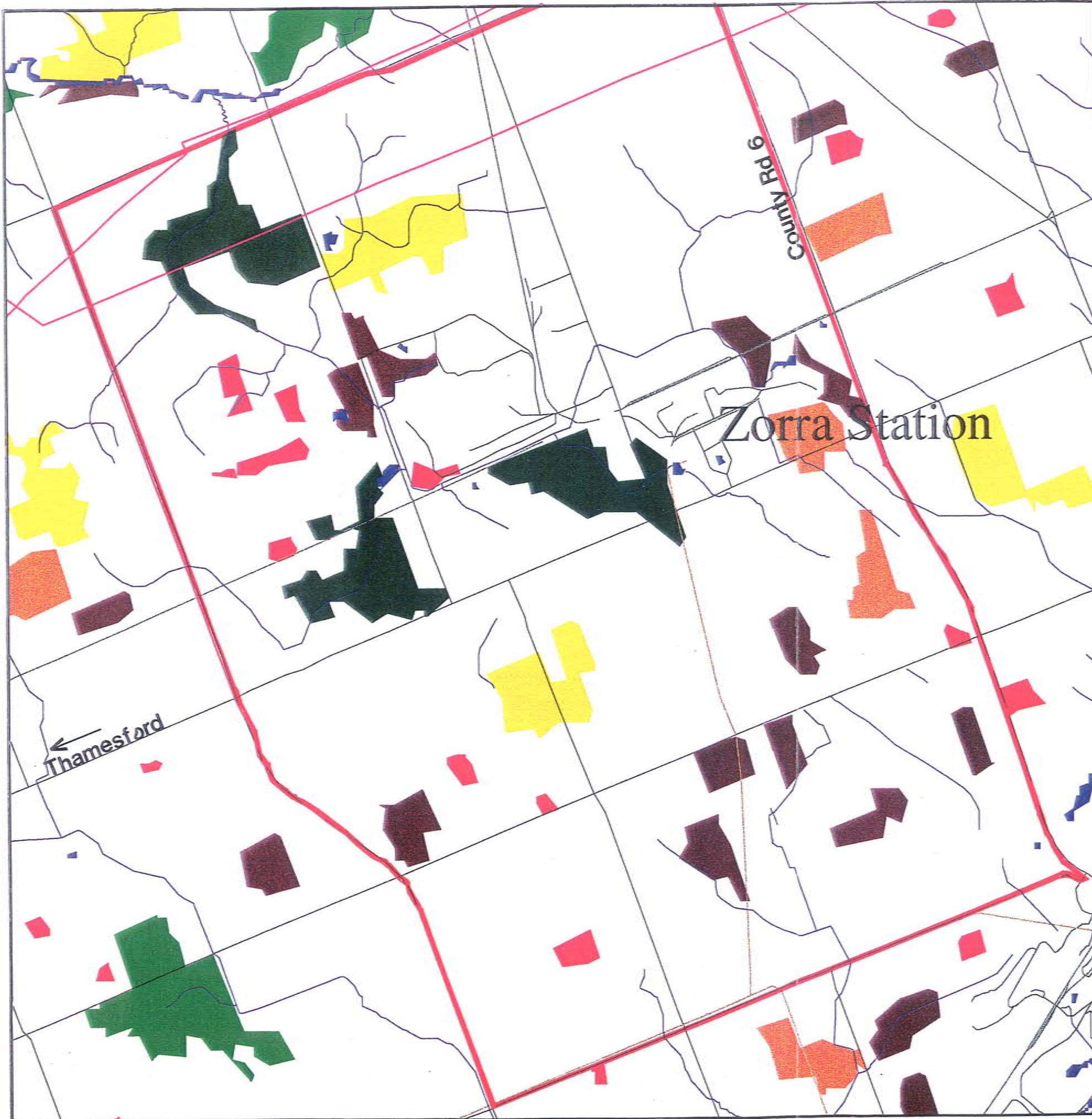


1:25000  
**OXFORD COUNTY TERRESTRIAL  
 ECOSYSTEM STUDY**  
 Forest Patch Size Classification

#1

**Woodlot Size (Hectares)**

- Less than 4.0
- 4.0 to 10.0
- 10.0 to 20.0
- 20.0 to 30.0
- 30.0 to 40.0
- 0.40 +
- Trial Landscape Boundaries
- Transmission Line
- Railway
- Pipeline (gas,oil,sewage,water ?)



1:25000

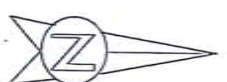
**OXFORD COUNTY TERRESTRIAL  
ECOSYSTEM STUDY  
Forest Patch Size Classification**

2a

**Woodlot Size (Hectares)**

- Less than 4.0
- 4.0 to 10.0
- 10.0 to 20.0
- 20.0 to 30.0
- 30.0 to 40.0
- 40.0 +


- Trial Landscape Boundaries
- Transmission Line
- Railway
- Pipeline (Oil,gas,water,sewage ?)



1:25000

**OXFORD COUNTY TERRESTRIAL  
ECOSYSTEM STUDY**


**Forest Patch Size Classification**

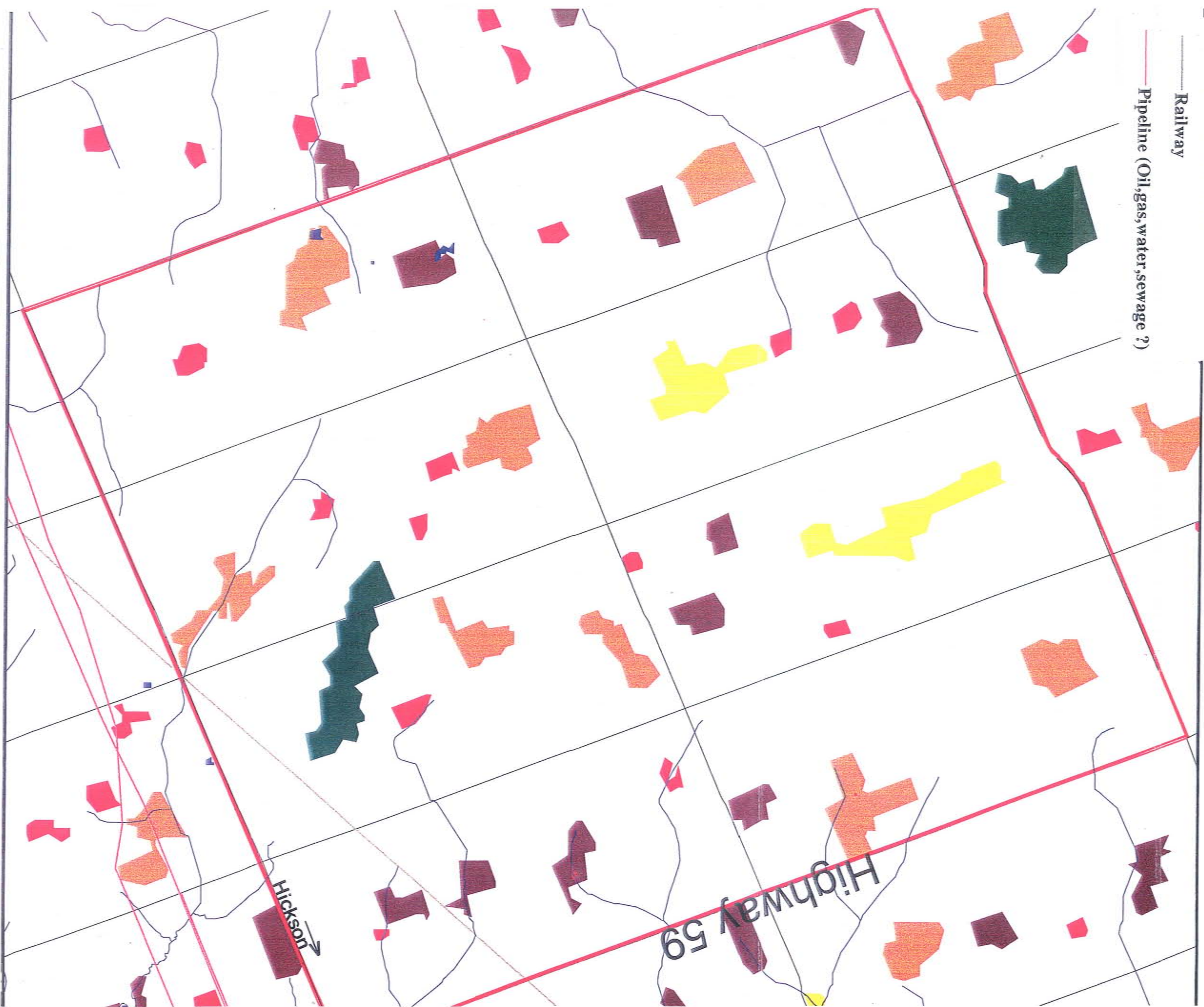


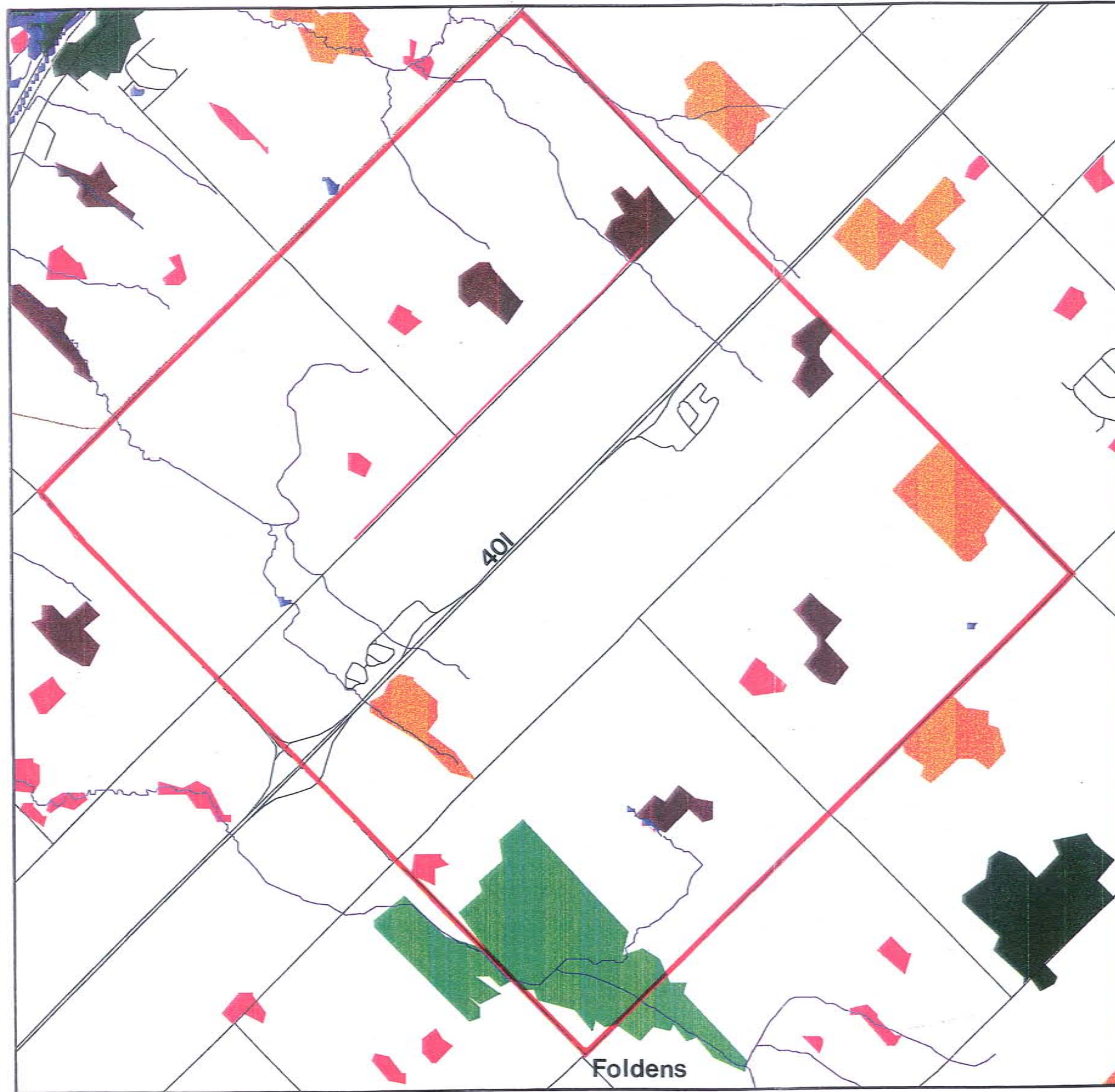
 Trial Landscape Boundaries

 Transmission Line

 Railway

 Pipeline (Oil, gas, water, sewage ?)





1:25000

**OXFORD COUNTY TERRESTRIAL  
ECOSYSTEM STUDY  
Forest Patch Size Classification**

2c

- Woodlot Size (Hectares)**
- Less than 4.0
  - 4.0 to 10.0
  - 10.0 to 20.0
  - 20.0 to 30.0
  - 30.0 to 40.0
  - 40.0 +
- Trial Landscape Boundaries
- Transmission Line
- Railway
- Pipeline (Oil,gas,water,sewage ?)